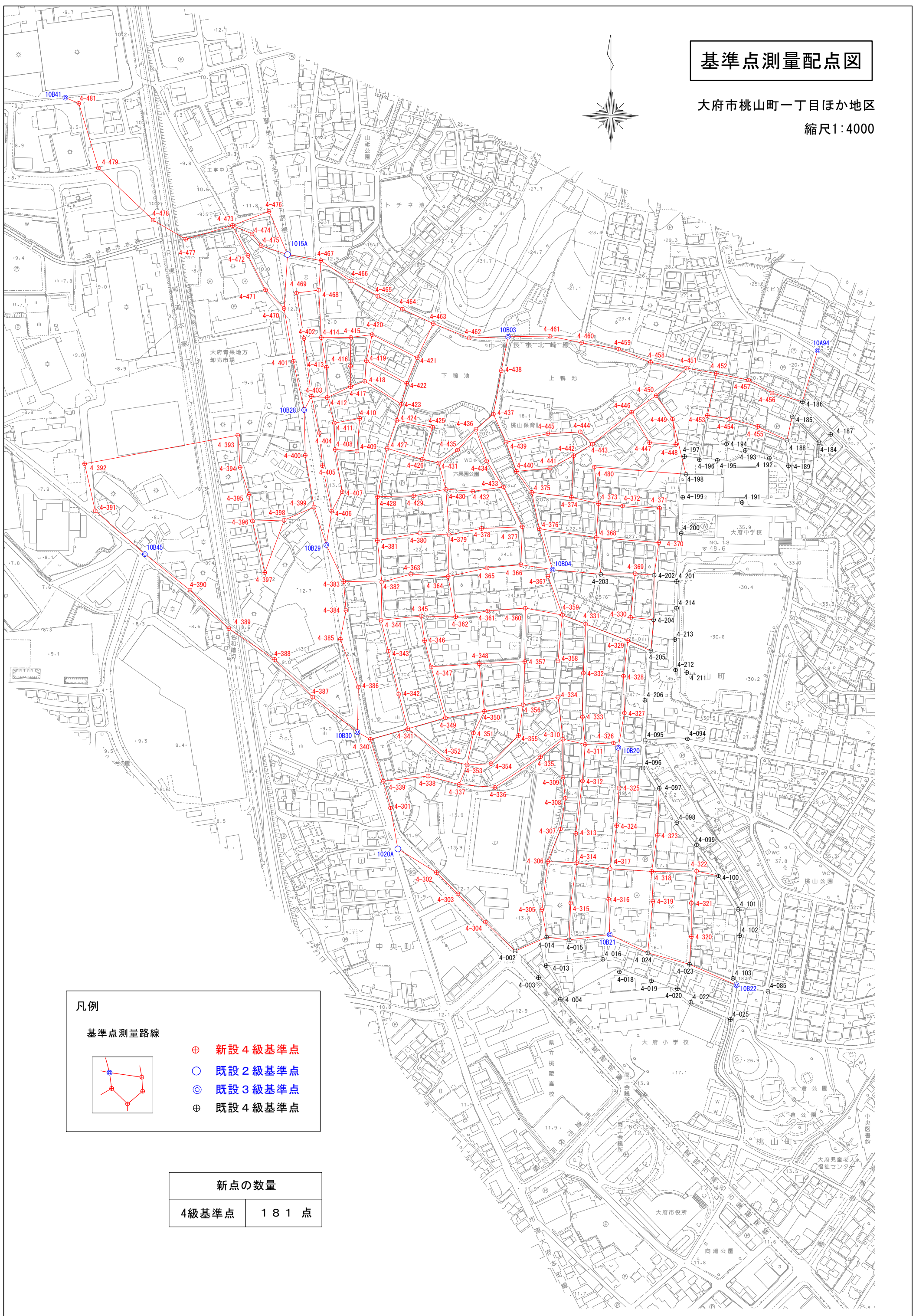
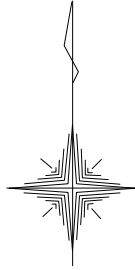


基準点測量配点図

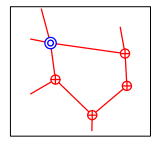
大府市桃山町一丁目ほか地区

縮尺1:4000



凡例

基準点測量路線



- ⊕ 新設4級基準点
- 既設2級基準点
- ⊙ 既設3級基準点
- ⊕ 既設4級基準点

新点の数量

4級基準点	181点
-------	------

4級基準点座標一覽表 世界測地系 (測地成果2011)

現場名： 大府市桃山町一丁目ほか地区 基準点測量

点 名	X 座標	Y 座標	Z 座標	点 名	X 座標	Y 座標	Z 座標
4-301	-109132.353	-18849.476	11.704	4-342	-108993.423	-18839.388	17.371
4-302	-109211.047	-18793.453	12.510	4-343	-108940.947	-18852.140	17.415
4-303	-109236.946	-18767.276	12.849	4-344	-108903.300	-18861.020	17.441
4-304	-109271.451	-18733.774	13.296	4-345	-108898.148	-18812.080	20.895
4-305	-109256.345	-18664.844	15.191	4-346	-108928.100	-18807.943	21.469
4-306	-109197.725	-18657.574	15.525	4-347	-108960.243	-18799.941	22.314
4-307	-109157.865	-18642.062	17.376	4-348	-108956.204	-18741.276	23.303
4-308	-109120.396	-18636.328	18.261	4-349	-109022.387	-18782.575	19.083
4-309	-109094.832	-18639.177	18.769	4-350	-109014.442	-18734.859	21.660
4-310	-109048.381	-18639.279	19.538	4-351	-109040.881	-18748.347	19.976
4-311	-109054.705	-18612.129	20.293	4-352	-109073.498	-18779.341	17.222
4-312	-109099.373	-18615.375	20.589	4-353	-109079.802	-18756.099	17.789
4-313	-109163.296	-18623.458	18.156	4-354	-109078.279	-18726.877	18.442
4-314	-109199.066	-18622.280	16.019	4-355	-109043.881	-18693.291	20.345
4-315	-109248.131	-18629.610	15.691	4-356	-109006.572	-18687.657	21.995
4-316	-109243.585	-18583.362	16.348	4-357	-108953.843	-18685.705	23.580
4-317	-109206.519	-18581.670	16.627	4-358	-108952.912	-18645.231	22.627
4-318	-109209.688	-18530.972	17.295	4-359	-108897.039	-18639.781	25.772
4-319	-109246.133	-18529.482	16.963	4-360	-108888.578	-18685.100	25.055
4-320	-109289.134	-18482.544	17.458	4-361	-108891.908	-18730.877	24.229
4-321	-109248.315	-18482.600	17.771	4-362	-108899.045	-18770.072	23.718
4-322	-109209.268	-18476.058	18.136	4-363	-108847.202	-18824.626	19.539
4-323	-109165.599	-18524.047	18.187	4-364	-108850.128	-18779.220	23.582
4-324	-109153.855	-18573.727	17.617	4-365	-108839.581	-18731.657	23.543
4-325	-109107.911	-18570.738	19.683	4-366	-108835.635	-18690.388	23.742
4-326	-109052.953	-18577.652	21.742	4-367	-108849.838	-18657.435	23.842
4-327	-109016.453	-18564.249	23.902	4-368	-108802.476	-18598.537	24.008
4-328	-108971.569	-18565.241	26.173	4-369	-108846.603	-18551.040	28.352
4-329	-108928.126	-18560.054	28.253	4-370	-108808.677	-18522.144	31.369
4-330	-108899.786	-18556.639	30.825	4-371	-108766.690	-18521.543	31.909
4-331	-108908.030	-18611.314	26.718	4-372	-108763.866	-18566.263	27.929
4-332	-108967.743	-18614.218	22.596	4-373	-108761.106	-18595.708	23.853
4-333	-109021.517	-18615.359	20.910	4-374	-108753.468	-18628.737	21.570
4-334	-108997.121	-18645.170	20.967	4-375	-108747.426	-18677.219	20.803
4-335	-109069.795	-18666.454	18.115	4-376	-108791.742	-18667.999	22.265
4-336	-109107.137	-18722.160	16.130	4-377	-108789.361	-18688.766	23.742
4-337	-109103.715	-18765.747	15.728	4-378	-108791.437	-18738.514	24.262
4-338	-109093.332	-18803.678	14.829	4-379	-108799.267	-18778.028	24.171
4-339	-109099.714	-18858.389	11.399	4-380	-108796.950	-18813.464	22.284
4-340	-109048.615	-18873.979	11.611	4-381	-108806.172	-18865.563	18.933
4-341	-109035.645	-18828.480	15.425	4-382	-108856.775	-18860.113	16.326

4級基準点座標一覽表 世界測地系 (測地成果2011)

現場名： 大府市桃山町一丁目ほか地区 基準点測量

点 名	X 座標	Y 座標	Z 座標	点 名	X 座標	Y 座標	Z 座標
4-383	-108856.104	-18906.612	12.673	4-424	-108659.467	-18841.793	20.462
4-384	-108891.139	-18903.837	12.680	4-425	-108667.888	-18798.183	21.318
4-385	-108926.656	-18910.637	12.274	4-426	-108707.029	-18810.776	22.717
4-386	-108984.703	-18888.777	12.120	4-427	-108693.626	-18853.597	21.293
4-387	-108997.008	-18944.352	10.181	4-428	-108752.753	-18865.339	20.285
4-388	-108951.126	-18990.889	8.903	4-429	-108751.567	-18821.129	23.657
4-389	-108913.612	-19046.628	8.135	4-430	-108743.597	-18781.927	24.350
4-390	-108866.650	-19094.041	6.749	4-431	-108711.498	-18790.531	23.456
4-391	-108769.954	-19209.655	7.280	4-432	-108746.122	-18749.016	24.255
4-392	-108712.446	-19222.579	7.601	4-433	-108740.796	-18711.786	23.842
4-393	-108677.694	-19035.743	8.978	4-434	-108709.000	-18732.187	21.869
4-394	-108716.942	-19032.893	8.495	4-435	-108695.700	-18767.699	22.829
4-395	-108749.870	-19022.059	8.788	4-436	-108670.363	-18745.259	19.887
4-396	-108782.307	-19017.972	8.837	4-437	-108651.839	-18723.969	17.791
4-397	-108845.208	-19002.864	8.282	4-438	-108599.064	-18714.465	17.328
4-398	-108781.193	-18979.182	9.541	4-439	-108686.174	-18708.560	18.537
4-399	-108765.317	-18942.743	12.243	4-440	-108721.813	-18695.896	19.964
4-400	-108702.341	-18953.451	12.064	4-441	-108717.832	-18654.946	19.079
4-401	-108587.432	-18968.043	11.830	4-442	-108702.598	-18626.074	19.869
4-402	-108559.762	-18955.069	12.065	4-443	-108688.489	-18603.226	19.765
4-403	-108630.385	-18946.030	12.015	4-444	-108673.614	-18618.107	18.750
4-404	-108674.999	-18936.448	12.372	4-445	-108675.845	-18657.564	18.167
4-405	-108714.766	-18932.412	12.424	4-446	-108649.652	-18555.285	18.835
4-406	-108770.326	-18921.172	12.474	4-447	-108686.751	-18533.519	21.752
4-407	-108746.643	-18908.369	13.523	4-448	-108688.951	-18501.532	23.745
4-408	-108695.014	-18916.896	12.536	4-449	-108657.960	-18505.590	21.528
4-409	-108697.027	-18890.402	13.810	4-450	-108629.393	-18525.478	18.874
4-410	-108657.203	-18887.101	13.865	4-451	-108595.785	-18488.036	18.931
4-411	-108662.895	-18918.081	12.036	4-452	-108602.410	-18452.122	19.230
4-412	-108631.692	-18926.619	11.760	4-453	-108653.679	-18463.002	22.985
4-413	-108594.850	-18927.630	11.362	4-454	-108657.796	-18435.624	23.909
4-414	-108558.614	-18933.887	11.457	4-455	-108667.001	-18401.676	25.079
4-415	-108558.300	-18897.792	13.034	4-456	-108626.239	-18384.194	20.102
4-416	-108593.444	-18898.241	12.856	4-457	-108610.407	-18412.675	19.935
4-417	-108618.373	-18898.290	12.790	4-458	-108588.743	-18532.281	18.682
4-418	-108611.765	-18880.851	13.806	4-459	-108572.630	-18571.233	18.574
4-419	-108586.822	-18878.900	14.300	4-460	-108564.913	-18616.210	18.259
4-420	-108555.058	-18871.841	14.077	4-461	-108556.862	-18655.122	18.287
4-421	-108583.249	-18816.903	16.534	4-462	-108559.109	-18753.568	18.342
4-422	-108614.495	-18829.802	17.306	4-463	-108541.597	-18797.427	16.819
4-423	-108639.879	-18836.236	18.825	4-464	-108523.921	-18835.050	15.710

4級基準点座標一覽表 世界測地系 (測地成果2011)

現場名： 大府市桃山町一丁目ほか地区 基準点測量

点 名	X 座標	Y 座標	Z 座標
4-465	-108508.053	-18864.976	14.702
4-466	-108489.560	-18897.905	13.474
4-467	-108464.708	-18934.392	12.369
4-468	-108500.676	-18936.993	11.934
4-469	-108504.196	-18964.059	11.919
4-470	-108523.131	-18979.287	11.636
4-471	-108500.367	-19001.917	10.183
4-472	-108458.468	-19023.389	9.657
4-473	-108421.905	-19042.300	9.766
4-474	-108432.141	-19018.371	10.841
4-475	-108446.676	-19007.332	10.968
4-476	-108404.686	-18997.741	11.333
4-477	-108438.676	-19099.266	9.164
4-478	-108415.290	-19139.012	9.193
4-479	-108351.719	-19205.849	8.770
4-480	-108716.430	-18600.942	24.095
4-481	-108272.900	-19229.669	8.948

与点座標一覽表

世界測地系 (測地成果2011)

現場名: 大府市桃山町一丁目ほか地区 基準点測量

点名	X座標	Y座標	Z座標
1015A	-108457.315	-18975.127	11.620
1020A	-109182.275	-18840.524	11.600
10A94	-108574.408	-18328.544	23.045
10B03	-108557.550	-18706.078	18.510
10B04	-108841.567	-18651.765	23.337
10B20	-109058.949	-18571.658	21.891
10B21	-109286.571	-18582.104	16.054
10B22	-109348.443	-18427.368	18.300
10B28	-108646.997	-18954.842	12.065
10B29	-108811.403	-18927.818	12.503
10B30	-109039.800	-18889.822	11.639
10B41	-108266.004	-19246.053	8.927
10B45	-108822.682	-19149.080	6.338
4-002	-109306.906	-18697.593	13.652
4-014	-109289.924	-18658.964	15.062
4-015	-109293.253	-18631.616	15.467
4-024	-109309.059	-18535.621	16.653
4-023	-109322.985	-18484.766	17.356
4-100	-109215.202	-18449.485	18.705
4-097	-109108.288	-18521.630	21.378
4-205	-108940.616	-18531.866	29.978
4-204	-108902.764	-18528.558	31.133
4-202	-108848.307	-18527.873	30.614
4-203	-108847.280	-18592.900	24.876
4-198	-108725.347	-18489.075	36.048
4-188	-108683.755	-18365.926	23.978
4-185	-108655.276	-18359.637	20.959
4-186	-108636.813	-18347.134	20.069