

令和3・4年度地図作成作業

千葉市中央区道場南一丁目及び二丁目地区

法務局4級基準点成果

世界測地系（測地成果2011）

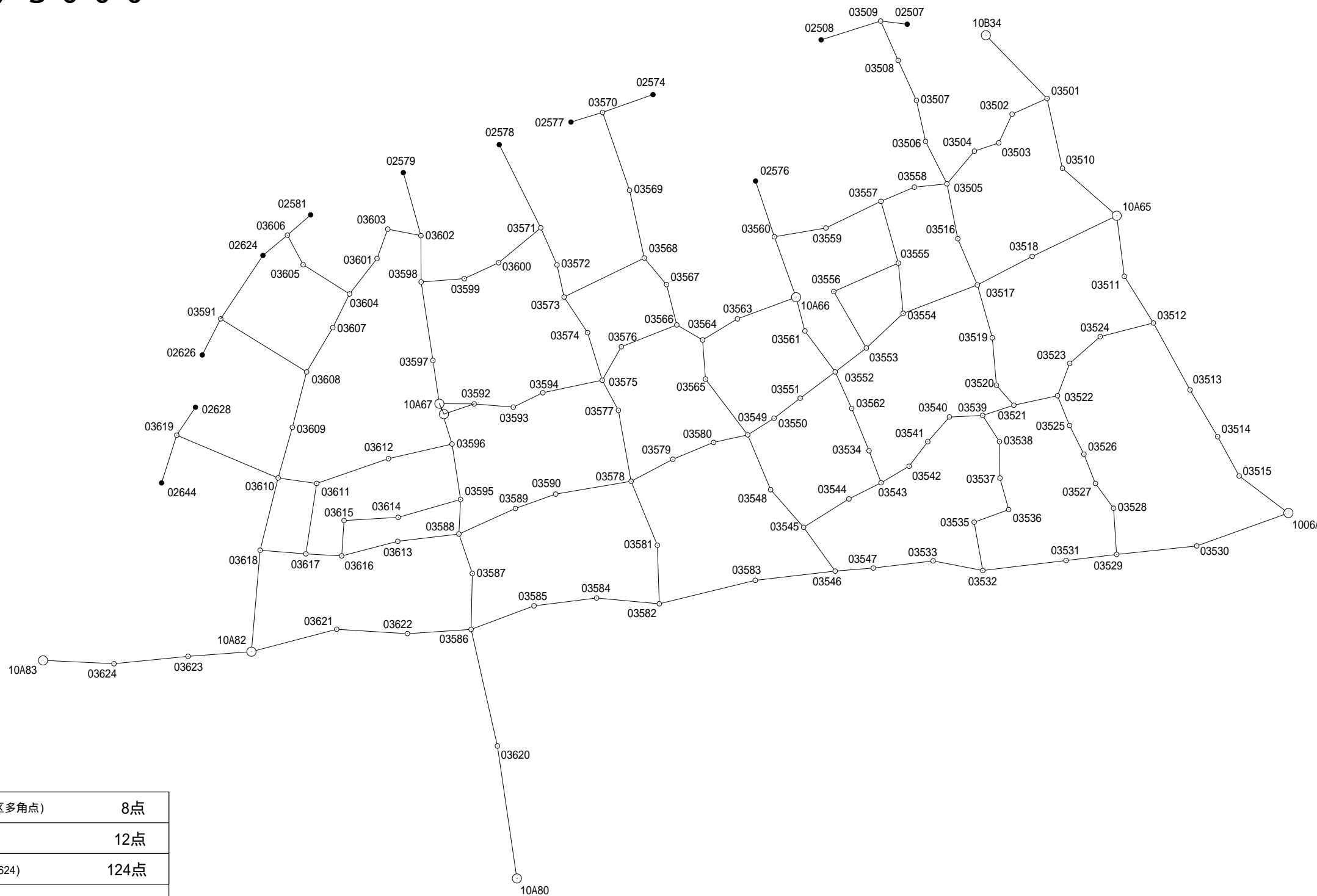

点名	X座標	Y座標	標高	種類
03501	-42746.270	27231.400	6.418	鈿
03502	-42756.473	27208.706	5.820	鈿
03503	-42775.175	27200.016	5.365	鈿
03504	-42780.535	27184.213	5.157	鈿
03505	-42801.774	27166.350	4.675	鈿
03506	-42774.213	27152.447	4.678	鈿
03507	-42747.545	27146.502	4.939	鈿
03508	-42721.532	27134.647	5.239	鈿
03509	-42695.955	27123.249	5.816	鈿
03510	-42791.642	27241.388	6.300	鈿
03511	-42861.884	27281.647	6.041	鈿
03512	-42892.247	27300.543	5.828	鈿
03513	-42935.757	27324.359	5.716	鈿
03514	-42966.155	27342.317	5.591	鈿
03515	-42991.672	27356.298	5.669	鈿
03516	-42837.419	27173.385	4.676	鈿
03517	-42867.506	27186.107	4.521	鈿
03518	-42848.965	27221.729	4.819	鈿
03519	-42901.858	27195.836	4.357	鈿
03520	-42932.710	27198.476	4.511	鈿
03521	-42945.684	27209.822	4.451	鈿
03522	-42939.513	27238.224	4.616	鈿
03523	-42918.494	27246.120	4.664	鈿
03524	-42901.124	27265.961	4.983	鈿
03525	-42958.883	27246.042	4.529	鈿
03526	-42977.502	27255.361	4.464	鈿
03527	-42996.526	27262.856	4.408	鈿
03528	-43012.669	27274.651	4.445	鈿
03529	-43042.694	27276.606	4.388	鈿
03530	-43037.182	27328.689	4.700	鈿
03531	-43046.633	27243.759	4.312	鈿
03532	-43053.153	27189.642	4.216	鈿

03533	-43046.885	27157.350	4.131	鉅
03534	-42975.285	27115.692	4.012	鉅
03535	-43021.752	27184.042	4.325	鉅
03536	-43013.576	27206.499	4.049	鉅
03537	-42993.100	27200.813	4.158	鉅
03538	-42969.353	27200.491	4.276	鉅
03539	-42952.332	27189.550	4.416	鉅
03540	-42953.356	27167.935	4.133	鉅
03541	-42969.416	27153.870	4.105	鉅
03542	-42985.322	27141.759	4.064	鉅
03543	-42996.077	27123.565	4.058	鉅
03544	-43006.602	27102.634	3.983	鉅
03545	-43025.046	27073.166	4.219	鉅
03546	-43053.526	27093.671	4.383	鉅
03547	-43051.553	27118.506	4.170	鉅
03548	-43000.628	27051.738	4.047	鉅
03549	-42964.970	27036.853	3.898	鉅
03550	-42954.172	27053.936	4.009	鉅
03551	-42941.159	27070.934	3.956	鉅
03552	-42924.054	27093.706	4.016	鉅
03553	-42908.543	27113.924	4.091	鉅
03554	-42885.994	27137.888	4.286	鉅
03555	-42853.318	27134.760	4.273	鉅
03556	-42871.804	27092.802	4.811	鉅
03557	-42813.166	27123.476	4.377	鉅
03558	-42803.935	27145.184	4.503	鉅
03559	-42830.484	27087.645	4.379	鉅
03560	-42836.198	27054.183	4.318	鉅
03561	-42897.447	27074.000	4.099	鉅
03562	-42947.814	27104.435	4.119	鉅
03563	-42889.557	27030.156	3.999	鉅
03564	-42903.275	27007.507	3.847	鉅
03565	-42928.727	27009.412	4.002	鉅
03566	-42893.511	26990.722	4.047	鉅
03567	-42867.307	26984.082	4.031	鉅
03568	-42850.038	26969.587	4.084	鉅
03569	-42805.923	26960.012	4.175	鉅
03570	-42755.334	26942.477	4.565	鉅
03571	-42830.399	26902.305	4.274	鉅

03572	-42854.504	26912.871	4.207	鉅
03573	-42875.316	26917.473	4.256	鉅
03574	-42898.512	26932.753	4.158	鉅
03575	-42929.436	26942.285	4.068	鉅
03576	-42907.704	26954.689	4.203	鉅
03577	-42949.025	26952.759	4.326	鉅
03578	-42995.141	26961.038	4.216	鉅
03579	-42980.855	26988.148	4.145	鉅
03580	-42969.894	27014.624	3.959	鉅
03581	-43036.706	26978.090	4.135	鉅
03582	-43074.796	26979.358	4.059	鉅
03583	-43059.531	27041.781	4.061	鉅
03584	-43071.013	26938.612	4.025	鉅
03585	-43076.102	26897.946	4.019	鉅
03586	-43091.408	26857.035	3.982	鉅
03587	-43055.047	26857.804	3.991	鉅
03588	-43029.430	26849.104	4.143	鉅
03589	-43012.820	26885.848	4.361	鉅
03590	-43003.480	26912.002	4.344	鉅
03591	-42889.547	26694.265	4.807	鉅
03592	-42944.838	26858.963	4.185	鉅
03593	-42946.957	26884.461	4.271	鉅
03594	-42937.574	26903.657	4.205	鉅
03595	-43006.993	26850.172	4.078	鉅
03596	-42970.944	26844.646	4.136	鉅
03597	-42916.573	26832.208	4.171	鉅
03598	-42865.592	26824.566	4.331	鉅
03599	-42863.411	26852.580	4.196	鉅
03600	-42853.082	26874.893	4.230	鉅
03601	-42850.319	26795.872	4.480	鉅
03602	-42835.454	26824.413	4.403	鉅
03603	-42831.253	26802.838	4.429	鉅
03604	-42873.354	26777.989	4.398	鉅
03605	-42854.334	26747.823	4.545	鉅
03606	-42835.147	26737.640	4.814	鉅
03607	-42895.255	26767.134	4.334	鉅
03608	-42924.056	26750.097	4.421	鉅
03609	-42960.075	26740.845	4.328	鉅
03610	-42992.977	26731.595	4.241	鉅

03611	-42996.536	26756.653	4.520	鉾
03612	-42980.447	26803.314	4.307	鉾
03613	-43034.153	26809.337	4.155	鉾
03614	-43018.592	26809.664	4.157	鉾
03615	-43020.658	26774.445	4.344	鉾
03616	-43043.648	26772.895	4.197	鉾
03617	-43042.324	26749.579	4.406	鉾
03618	-43039.980	26719.900	4.292	鉾
03619	-42965.177	26665.669	4.768	鉾
03620	-43167.230	26874.156	3.772	鉾
03621	-43091.337	26769.660	4.162	鉾
03622	-43094.189	26815.647	4.078	鉾
03623	-43108.940	26673.073	4.663	鉾
03624	-43113.740	26624.893	4.809	鉾

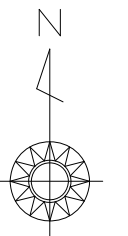
令和3年度
 千葉市中央区道場南地区
 4級基準点測量 基準点網図
 縮尺 1 / 3 0 0 0



○	既設点 (街区三角点、街区多角点)	8点
●	既設 4 級基準点	12点
○	新設基準点 (03501 ~ 03624)	124点
○	偏心点	

作業年度	作業種類	座標系番号	測量計画機関	
令和3年度	4級基準点測量	系	千葉地方法務局	

令和3年度 千葉市中央区道場南地区
4級基準点測量 平均計画図



縮尺1:2500



作業年度	作業種類	座標系番号	測量計画機関
令和3年度	4級基準点測量	系	千葉地方務局

- 既知点 (街区三角点、街区多角点) 8点
- 既設4級基準点 12点
- 新設4級基準点 124点